

91°56'40"E

92°5'0"E

92°13'20"E

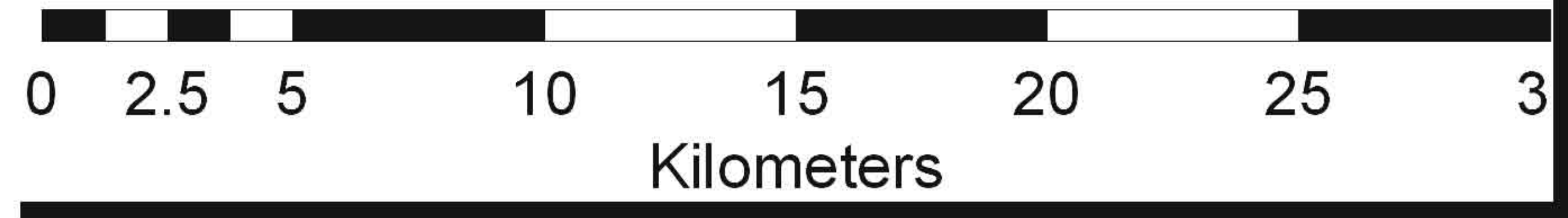

92°21'40"E

92°30'0"E

92°38'20"E

92°46'40"E

# EAST JAINTIA HILLS DISTRICT ELECTORAL ROLL MAP



25°25'0"N

25°16'40"N

25°8'20"N

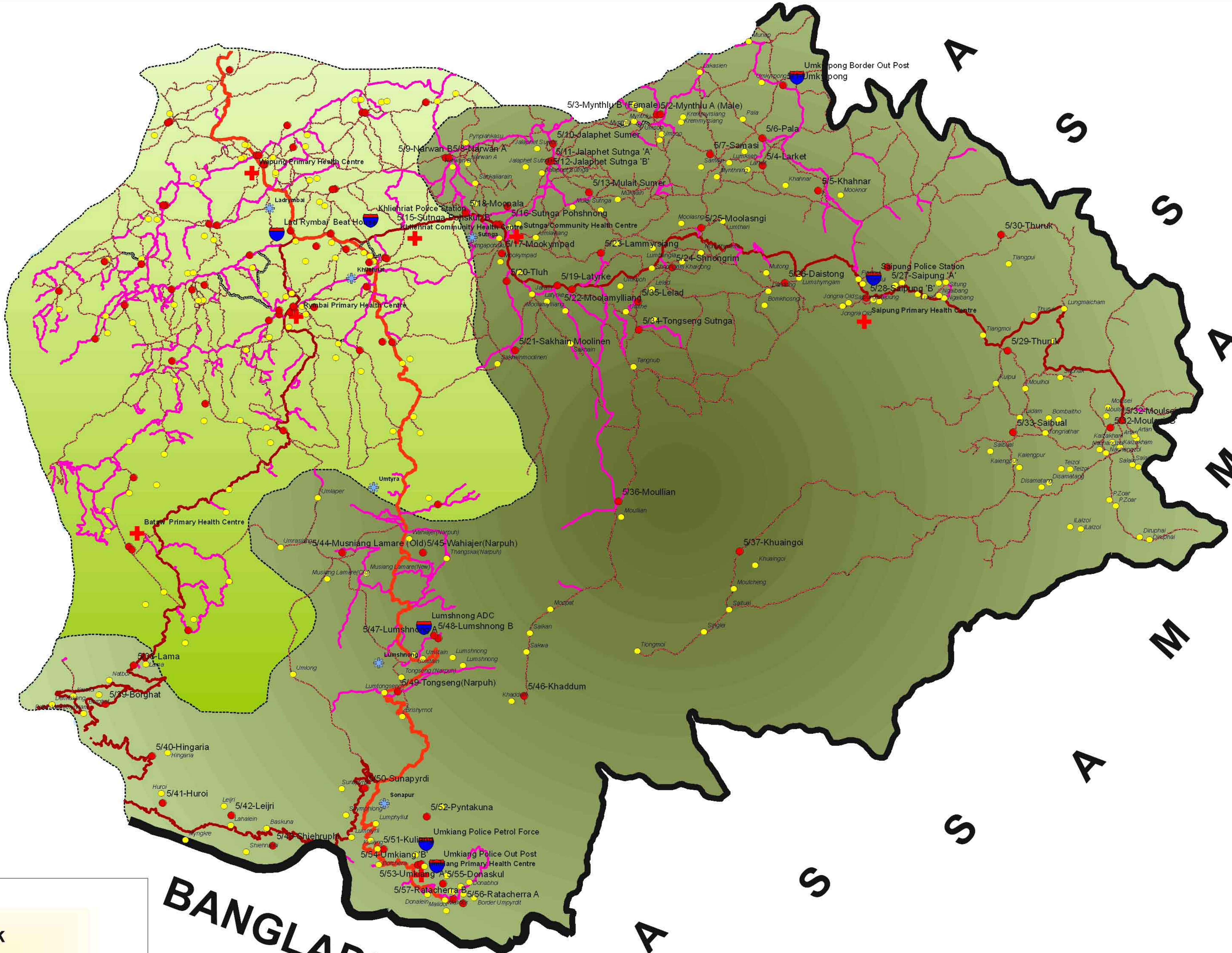
25°0'0"N

25°25'0"N

25°16'40"N

25°8'20"N

25°0'0"N



**BANGLADESH**

## Legend

- Polling Station
- Polling Areas
- + Health Centre
- Police Station
- Mobile Tower
- River
- ACs Name**
- 1-Nartiang (ST)
- 2-Jowai (ST)
- 3-Raliang (ST)
- 4-Mowkaiaw (ST)
- 7-Amlarem (ST)
- Road Network
- National Highway
- State Highway
- Major District
- Other District
- Village
- Tracks
- ACs Boundary
- International Boundary
- Interstate Boundary

**OFFICE OF THE CHIEF ELECTORAL OFFICER  
MEGHALAYA , SHILLONG**

91°56'40"E

92°5'0"E

92°13'20"E

92°21'40"E

92°30'0"E

92°38'20"E

92°46'40"E