

ELECTORAL ROLL, 2010

STATE - MEGHALAYA

No. , Name and Reservation Status of Assembly Constituency : 53 - AMPATI(ST)

1. DETAILS OF REVISION

Year of Revision : 2010

Type of Revision : Summary 2010

Qualifying Date : 01.01.2010

Date of Publication : 31.07.2010

2. CONSTITUENCY DETAILS

a) No. , Name and Reservation Status of Parliamentary Constituency(ies) in which the Assembly Constituency is located : <p style="text-align: center;">2 - TURA(ST)</p>	b) District(s) in which the Assembly Constituency is located: <p style="text-align: center;">WEST GARO HILLS</p>
---	--

3. COMPONENTS OF THE ROLLS

- | | | |
|----|--------------|--|
| a) | Mother Roll | Basic roll of Revision, 2009 integrated with all supplements prepared in accordance with the extent of the newly Delimited Constituency. |
| b) | Supplement 1 | Summary Revision, 2010 |

4. DETAILS OF PARTS, POLLING STATIONS

a) Total No. of Parts	32
-----------------------	----

b) Polling Stations (including Auxiliary Polling Stations)

c) *Polling Station Locations*

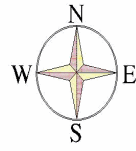
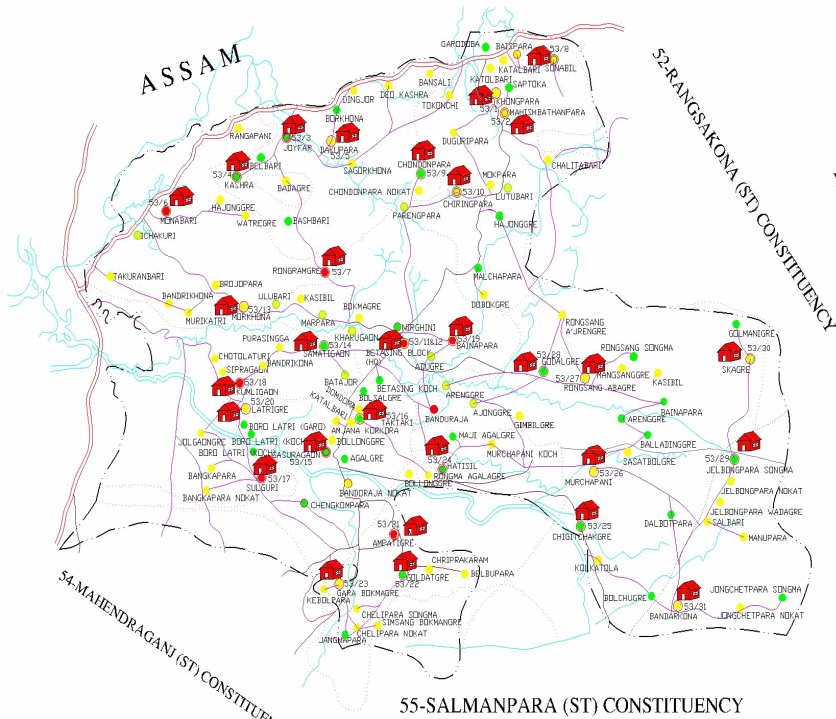
<i>Type</i>	<i>No.</i>	<i>Type</i>	<i>No.</i>	<i>Type</i>	<i>No.</i>
<i>For Men</i>	1	<i>Main</i>	32	<i>With Single Polling Stations</i>	32
<i>For Women</i>	1	<i>Auxiliary</i>	0	<i>With Multiple Polling Stations</i>	0
<i>General</i>	30	<i>Total</i>	32	<i>Total</i>	32
<i>Total</i>	32				

5. NET NUMBER OF ELECTORS

Male	Female	Total
10719	11120	21839

MEGHALAYA

53 AMPATI (ST) (Assembly Constituency within the)
2-TURA Parliamentary Constituency



Name of constituency : AMPATIGRE									
N.H.	—————								
S.H.	—————								
O.D.R./VILLAGE ROAD	—————								
OTHERS ROAD	—————								
INTERNATIONAL BOUNDARY	—————								
STATE BOUNDARY	—————								
DISTRICT BOUNDARY	—————								
CONSTITUENCY BOUNDARY	—————								
POPULATION CATEGORY (SETTLEMENT)	<table border="1"> <tr> <td>LESS THAN 250 PERSONS</td> <td>●</td> </tr> <tr> <td>250 - 499 PERSONS</td> <td>●</td> </tr> <tr> <td>500 - 999 PERSONS</td> <td>●</td> </tr> <tr> <td>1000 PERSONS OR MORE</td> <td>●</td> </tr> </table>	LESS THAN 250 PERSONS	●	250 - 499 PERSONS	●	500 - 999 PERSONS	●	1000 PERSONS OR MORE	●
LESS THAN 250 PERSONS	●								
250 - 499 PERSONS	●								
500 - 999 PERSONS	●								
1000 PERSONS OR MORE	●								
RIVER	—————								
POLLING STATION									

Scale 1:1,00,000




TABLE OF CONTENTS

Electoral Roll Part No.	Details of Sections covered by the Part	No. of Auxiliary polling stations, if any.	Net Number of Electors		
			Male	Female	Total
(1)	(2)	(3)	(4)	(5)	(6)
1	KHONGPARA, BANSALI, GARODOBA, DOGURIPARA	0	417	464	881
2	MAHISHBATHANPARA, SAPTOKA, CHALITABARI LUTUBARI	0	369	382	751
3	JOYFER, SAGARKONA, DEOKASHRA	0	368	372	740
4	KASHRA, BELBARI, BASHBARI	0	464	434	898
5	DAKUPARA, DINGJOAR, BORKONA	0	272	290	562
6	MONABARI, RANGAPANI, TAKURANBARI, ICHAKURI	0	515	0	515
7	MONABARI, RANGAPANI, TAKURANBARI, ICHAKURI	0	0	522	522
8	RONGRAMGRE, WATREGRE, BADAGRE	0	327	346	673
9	SONABIL, BAISHPARA	0	216	254	470
10	CHONDONPARA (S), CHONDONPARA (N)	0	312	314	626
11	CHIRINGPARA, MALCHAPARA, HAJONGGRE, PARENGPARA, DOBOKGRE	0	449	460	909
12	BETASING, MARPARA	0	349	388	737
13	KHARUGAON, NIRGHINIGAON	0	296	305	601
14	MORKONA, MURIKATI, ULUBARI, BANDRIKONA	0	224	234	458
15	SAMATIGAON, BATAJOAR, PURASINGGA	0	324	298	622
16	GASURAGAON, AMJANA, KATHALBARI, BANDORAJA (NOKAT)	0	392	401	793
17	TAKTAKI, DOMDOMA, RONGMA AGALGRE	0	318	339	657
18	SULGURI, JHOLGAONGRE, BANGKAPARA (SONGMA), BANGKAPARA (NOKAT)	0	438	459	897
19	KUMLIGAON, SIPRAGAON, CHOTOLATURI	0	367	412	779
20	BAINAPARA, BANIAPARA, BANDURAJA, ADUGRE	0	442	447	889
21	LATRIGRE, CHENGGOMPARA, BOROLATURI (KOCH), BOROLATURI (GARO)	0	391	435	826
22	AMPATI	0	419	398	817
23	GOLDATGRE, CHELIPARA (SONGMA)	0	277	295	572
24	GARA BOKMAGRE, KEBOLPARA, JANGNAPARA, CHELIPARA (NOKAT), SIMSANG BOKMANGRE	0	353	362	715
25	HATHISIL, MAJI AGALGRE	0	283	314	597
26	CHIGITCHAKGRE, KOLKATOLA, BOLCHUGRE	0	387	350	737
27	MURCHAPANI, MURCHAPANI (KOCH), SASATBOLGRE, BALLADINGGRE	0	300	308	608
28	RONGSANG ABAGRE, MANGSANGGRE, RONGSANGGRE SONGMA, RONGSANG AJREGRE	0	299	306	605
29	GODALGRE, ARENGGRE, AJONGGRE	0	345	362	707
30	JELBONGPARA, JELBONGPARA NOKAT, SALBAR JELBONGPARA WADAGRE, MANUAPARA	0	252	276	528
31	SKAGRE, GOLMANGRE	0	161	166	327

TABLE OF CONTENTS

Electoral Roll Part No.	Details of Sections covered by the Part	No. of Auxiliary polling stations, if any.	Net Number of Electors		
			Male	Female	Total
(1)	(2)	(3)	(4)	(5)	(6)
32	BANDARKONA, DALBOTPARA, JONGCHETPARA	0	393	427	820